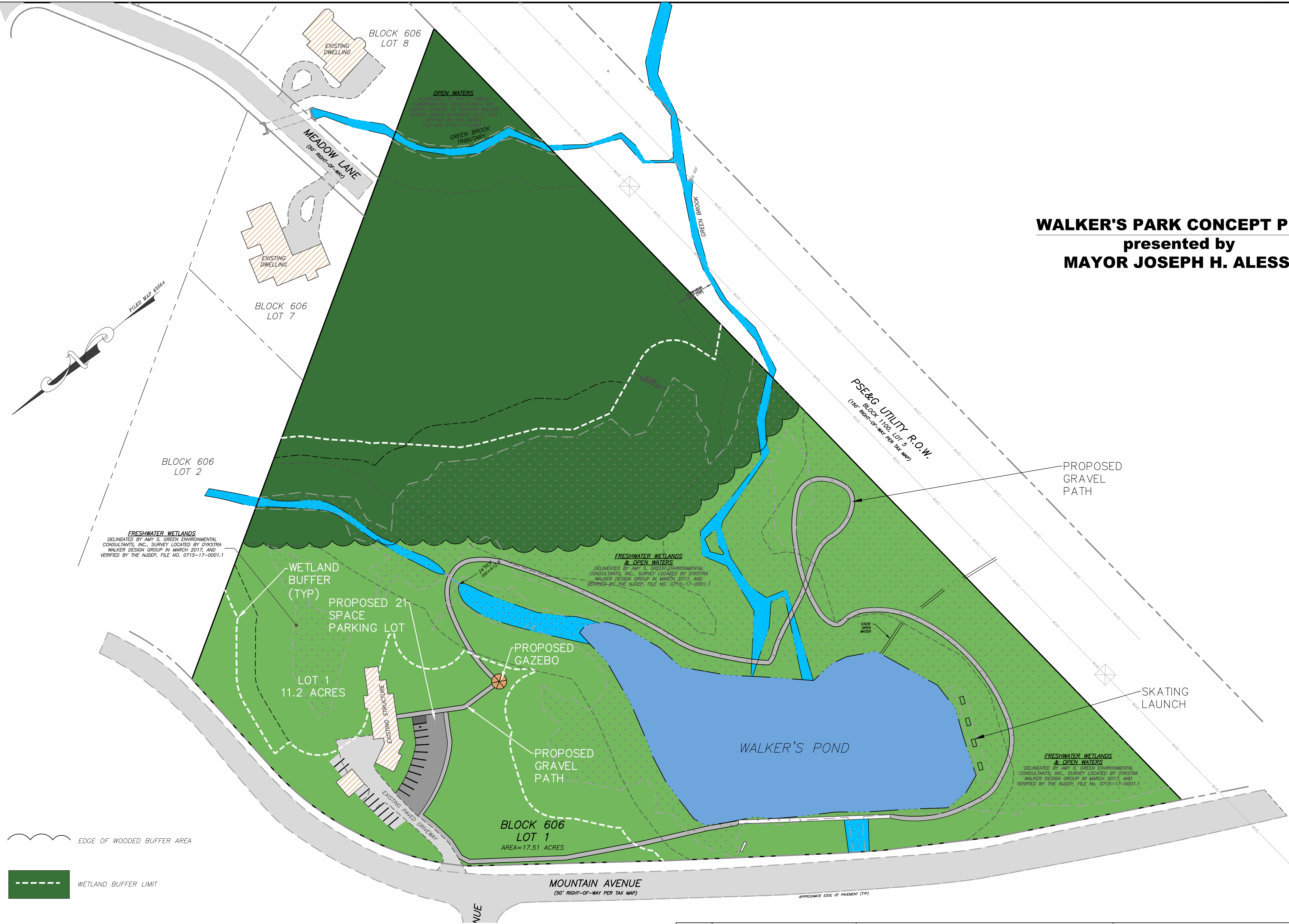


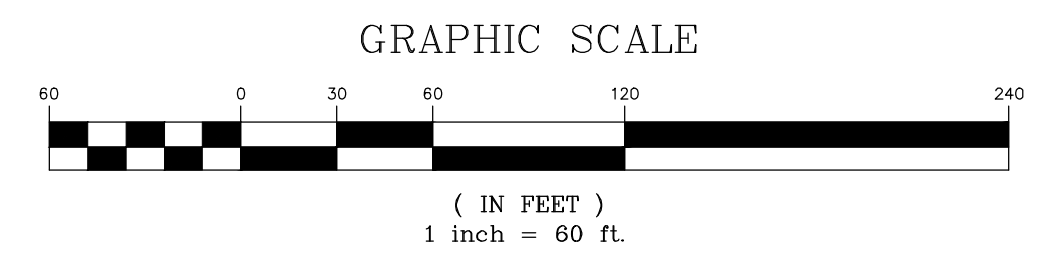
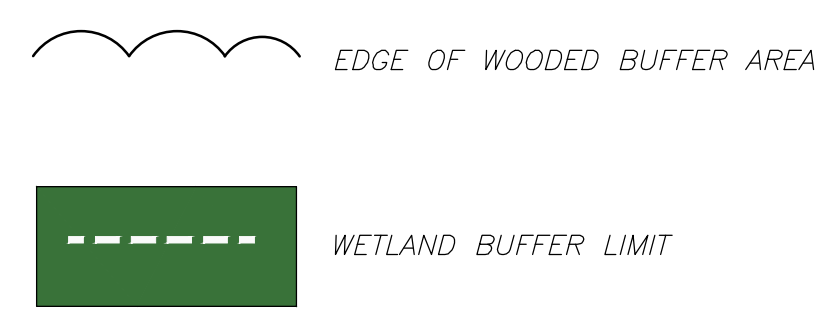
WALKER'S PARK CONCEPT PLAN
 presented by
MAYOR JOSEPH H. ALESSI



FRESHWATER WETLANDS
 DELINEATED BY AMY S. GREEN ENVIRONMENTAL CONSULTANTS, INC., SURVEY LOCATED BY DYKSTRA WALKER DESIGN GROUP IN MARCH 2017, AND VERIFIED BY THE NJDEP, FILE NO. 0715-17-0001.1

FRESHWATER WETLANDS & OPEN WATERS
 DELINEATED BY AMY S. GREEN ENVIRONMENTAL CONSULTANTS, INC., SURVEY LOCATED BY DYKSTRA WALKER DESIGN GROUP IN MARCH 2017, AND VERIFIED BY THE NJDEP, FILE NO. 0715-17-0001.1

FRESHWATER WETLANDS & OPEN WATERS
 DELINEATED BY AMY S. GREEN ENVIRONMENTAL CONSULTANTS, INC., SURVEY LOCATED BY DYKSTRA WALKER DESIGN GROUP IN MARCH 2017, AND VERIFIED BY THE NJDEP, FILE NO. 0715-17-0001.1



DATE	REVISION
9/15/20	PER CLIENTS COMMENTS

DYKSTRA WALKER DESIGN GROUP, P.A.
 PROFESSIONAL ENGINEERS, PLANNERS & SURVEYORS
 21 BOWLING GREEN PARKWAY, SUITE 204 - LAKE HOPATCONG, NJ 07849
 PHONE (973) 663-4540 - FAX (973) 663-0042
 WWW.DYKSTRAWALKER.COM

MARC G. WALKER, P.E.
 PROFESSIONAL ENGINEER, N.J. LIC. NO. 24GE03640900

CONCEPTUAL PLAN
 PRELIMINARY CONCEPT PLAN OF
WALKER'S POND: POST DREDGING
 BLOCK 606, LOT 1
 MEADOW LANE & MOUNTAIN AVENUE
 BOROUGH OF NORTH CALDWELL
 ESSEX COUNTY NEW JERSEY

SCALE: 1" = 60'
JOB NO.: 17027
DRAWN BY: ZA
CHECKED BY: MG
DATE: 9/30/19
SHEET NO. 1 OF 1